













Directions from O'Hare Airport to:
Barrington House Bed & Breakfast
203 Dundee Avenue
Barrington, IL 60010
Mary O'Donnell - innkeeper
847-381-0203 - phone
mary@barringtonhouse.com - email
www.barringtonhouse.com

-  1: Exit O'Hare Airport.
-  2: Merge onto I-190 East toward CHICAGO. 1.8 miles
-  3: Merge onto I-294 NORTH via EXIT 1C toward MILWAUKEE / I-90 W / ROCKFORD. 0.3 miles
-  4: Merge onto NORTHWEST TOLLWAY / I-90 WEST toward ROCKFORD (Portions toll). 12.0 miles
-  5: Exit at ROSELLE ROAD.
-  6: Go NORTH (Turn RIGHT) on ROSELLE ROAD. 1.1 miles
-  7: Go WEST (Turn LEFT) onto ALGONQUIN ROAD / IL-62. 3.5 miles
-  8: Go NORTH (Turn RIGHT) onto BARRINGTON ROAD. 3.3 miles
-  9: BARRINGTON ROAD becomes HOUGH STREET / IL-59, continue NORTH. 0.8 miles
-  10: Go WEST (Turn LEFT) onto STATION STREET (just past the Village Hall). 0.2 miles
-  11: Turn LEFT into the last driveway on your left before DUNDEE AVENUE (next street).
- Barrington House Bed & Breakfast** (Southeast corner of Dundee Avenue and Station Street)
-  12: Total distance, approximately 23 miles

Note: Do not confuse Dundee Avenue with Dundee Lane or Dundee Road.